

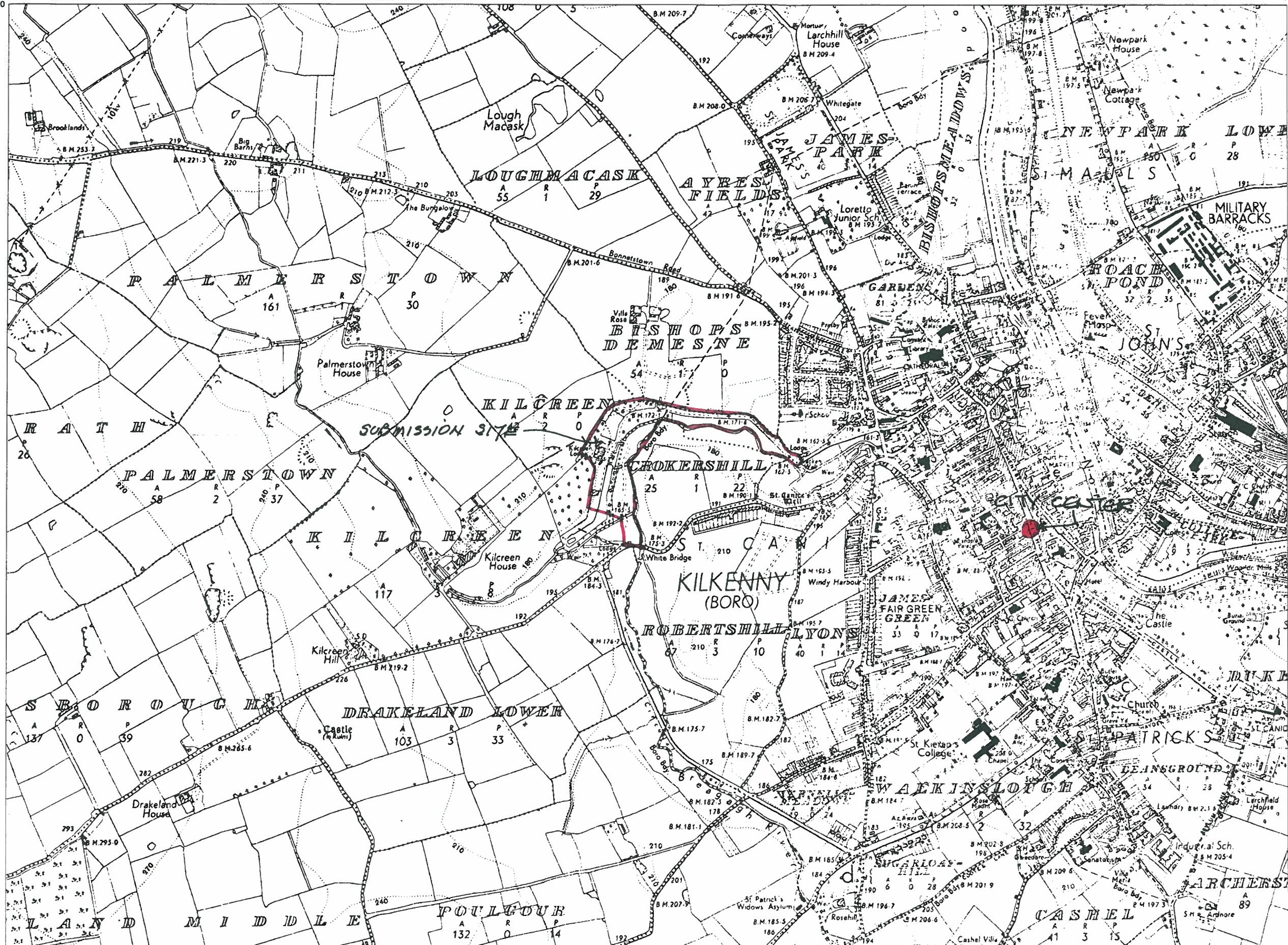




# RECORD PLACE Map

OS

revised 1940  
Levelled



### ITM CENTRE PT COORDS

649479,656091

### DESCRIPTION

### MAP SHEETS

6 inch  
KK019



Arna thionsú agus arna fhóisiú ag Suirbhéireacht Ordanáis Éireann, Páirc an Fhionnuisce, Baile Átha Cliath 8, Éire. Compiled and published by Ordnance Survey Ireland, Phoenix Park, Dublin 8, Ireland.

Sárlonn atáirgeadh neamhúdaraithe cóipeacht Shuirbhéireacht Ordanáis Éireann agus Rialtas na hÉireann. Unauthorised reproduction infringes Ordnance Survey Ireland and Government of Ireland copyright.

Gach cead ar cosnamh. Ní ceadmhach aon chuid den fhóilseachán seo a chóipeáil, a tharctur in aon foirm ná ar aon bhealach gan cead i scríbhinn roimh ré ó úinéir an chóilchirt. All rights reserved. No part of this publication may be copied, reproduced or transmitted in any form or by any means without the prior written permission of the copyright owners.

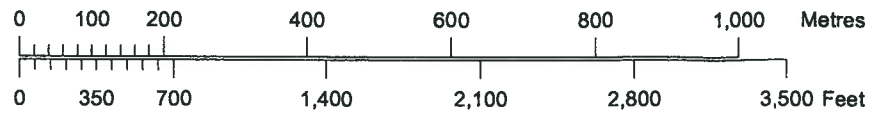
Ní hionann bóthar, bealach nó cosán a bhleth ar an léarscáil seo agus fianaise ar chead síl. The representation on this map of a road, track or footpath is not evidence of the existence of a right of way.

Ní thaispeánann léarscáil de chuid Ordanáis Shuirbhéireacht na hÉireann teorann phointí dleathúil de mhaoin riamh, ná úinéireacht de ghnéithe fhisiciúla. Ordnance Survey maps never show legal property boundaries, nor do they show ownership of physical features.

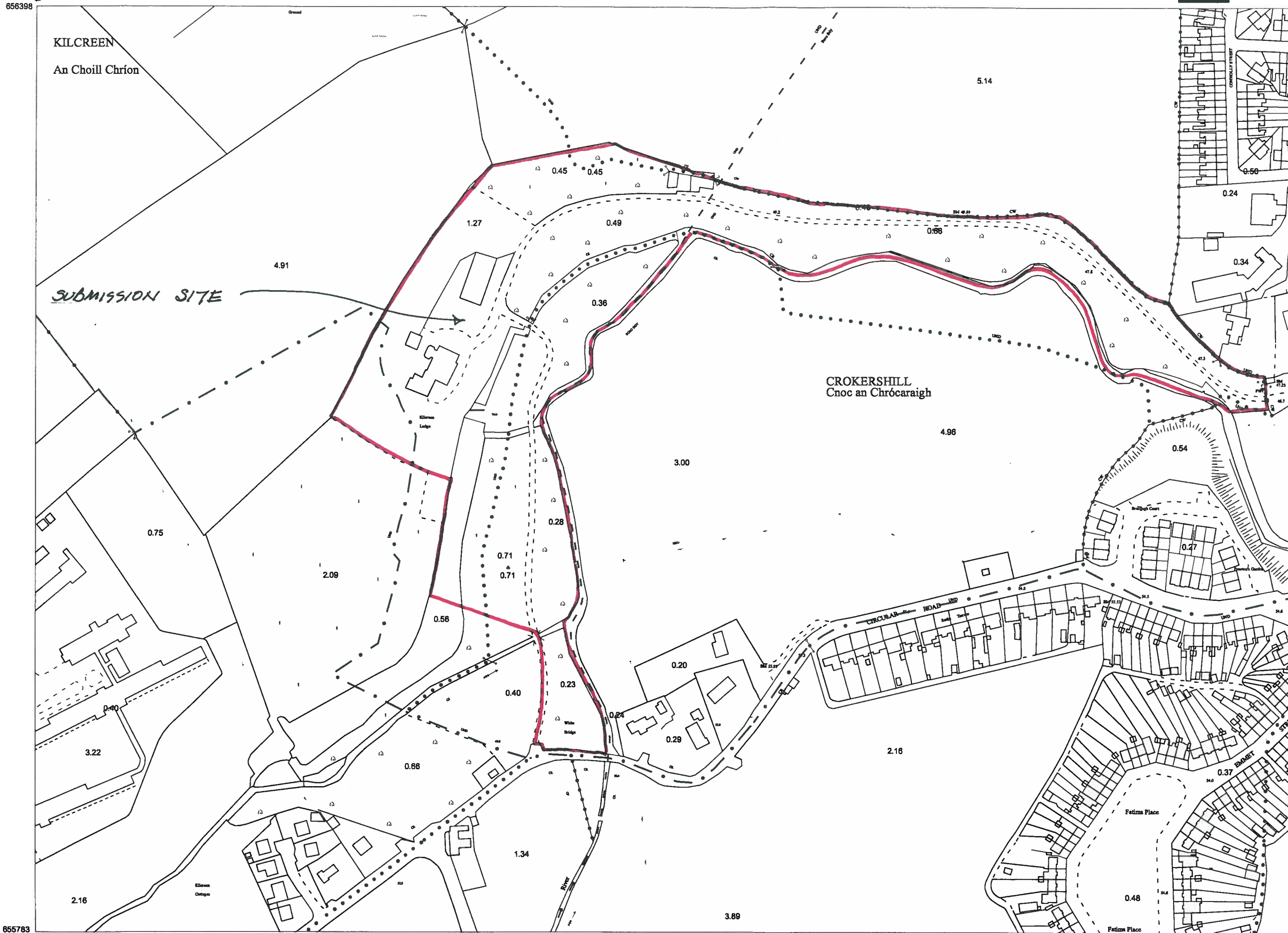
© Suirbhéireacht Ordanáis Éireann, 2013  
© Ordnance Survey Ireland, 2013



Scale:- 1:10,560  
Scála:- 1:10,560



Plot Ref. No. 19641408\_1  
Plot Date 25-JUL-2013



ITM CENTRE PT. COORDS

649479,656090

DESCRIPTION

MAP SHEETS

1:1000  
4766-08 4766-13

1:2500  
4766-A



Arna thionsú agus arna fhoilsiú ag Suirbhéireacht Ordanáis Éireann, Páirc an Fhionnuisce, Baile Atha Cliath 8, Éire.  
 Compiled and published by Ordnance Survey Ireland, Phoenix Park, Dublin 8, Ireland.

Sáraíonn atáirgeadh neamhúdaraithe cóipcheart Shuirbhéireacht Ordanáis Éireann agus Rialtas na hÉireann.  
 Unauthorised reproduction infringes Ordnance Survey Ireland and Government of Ireland copyright.

Gach cead ar cosnamh. Ní ceadmhach aon chuid den fhoilseachán seo a chóipeáil, a atáirgeadh nó a tharchur in aon fhoirm ná ar aon bhealach gan cead i scríbhinn roimh ré ó úinéirí an chóipchirt.  
 All rights reserved. No part of this publication may be copied, reproduced or transmitted in any form or by any means without the prior written permission of the copyright owners.

Ní hionann bóthar, bealach nó cosán a bheith ar an léarscáil seo agus fianaise ar chead eil. The representation on this map of a road, track or footpath is not evidence of the existence of a right of way.

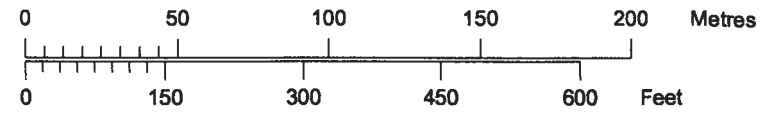
Ní thaispeánann léarscáil de chuid Ordanáis Shuirbhéireacht na hÉireann teorann phointí cleathúil de mhaoin riamh, ná úinéireacht de ghnéithe fisiciúla.  
 Ordnance Survey maps never show legal property boundaries, nor do they show ownership of physical features.

© Suirbhéireacht Ordanáis Éireann, 2013  
 © Ordnance Survey Ireland, 2013



SUBMISSION SITE

Scale:- 1:2,500  
 Scála:- 1:2,500



Plot Ref. No. 19641408\_1\_1  
 Plot Date 25-JUL-2013